















Cascade Charter Township

Kent County, Michigan October 2015

Official Zoning Ordinance Map

Legend

- | | |
|---|--|
|  Airport Noise Contours 2005 |  B2, General Business |
|  FP, Farmland Preservation |  B1, Village Business |
|  ARC, Agriculture Rural Conservation |  ES, Expressway Service |
|  TI, Transitional Industrial |  O, Office |
|  I, Industrial |  Airport Commerce Sub Zone 1 |
|  R1 |  Airport Commerce Sub Zone 2 |
|  R2 |  Centennial Park Overlay Zoning District* |

* Includes Underlying Zoning Districts
PUD 39, PUD 40, PUD 88 and B2